




The Burlington area offers an abundance of parks, large and small, to satisfy the needs of all nature worshipers. The following listing provides location, contact information and features.

	Acres	Camping	Electrical Hookups	Restrooms	Historic Site	Handicap Accessible	Picnic Areas	Shelter House	Fishing	Hunting	Boating Access	Trails	Rec. Sports Facilities	Dumping Station
Crapo/Dankwardt Parks 2900 S. Main or 2600 S. Madison 2700 S. Main or 2400 S. Madison, Burlington 319-753-8117	168			X	X		X	X				X		
Perkins Park 1700 block of Dill Street, Burlington 319-753-8117	18			X	X		X	X						
Mosquito Park N. 3rd and Franklin Streets, Burlington 319-753-8117	.5						X							
Riverside Park Front St. N. of bridge, Burlington 319-753-8117	11						X	X	X		X			
North Hill Park N. Fourth & Court Streets, Burlington 319-753-8117	1.7				X		X							
South Hill Park S. 7th & Elm Streets, Burlington 319-753-8117	1.3				X		X							
Nancy Neafie Park Sixth and Jefferson Streets, Burlington 319-753-8117							X							
Sunnyside Park Pilger Ave. to Bertsch Street, Burlington 319-753-8117	4			X			X							
Cottonwood Park 200 block of Columbus Drive, Burlington 319-753-8117	7			X			X							
DeEdwin & Gladys White Memorial Park 300 Angular Street, Burlington 319-753-8117							X							
Longmeadow Park Swan & Longmeadow Street, West Burlington 319-752-5451	2			X		X	X	X				X		
Luer's Park Mt. Pleasant Street & West Burlington Ave., West Burlington 319-752-5451	2			X			X	X						
Community Park 518 W. Burlington Ave., West Burlington 319-752-5451	8			X			X	X						
Geode State Park 12 miles West of Burlington on Hwy 34 319-392-4601	1640	90	96	X			X	X	X		X	X		X
Big Hollow 8 miles North of Burlington, West off Hwy 61 319-753-8260	768	8		X		X	X	X	X	X		X		
Gahn Wildlife Refuge 1 mile North of West Burlington off Washington Road 319-753-8260														

Key Basketball Biking Disc golf Swimming
 Baseball/Softball Cross-country ski Horseshoes Tennis

	Acres	Camping	Electrical Hookups	Restrooms	Historic Site	Handicap Accessible	Picnic Areas	Shelter House	Fishing	Hunting	Boating Access	Trails	Rec. Sports Facilities	Dumping Station
Starr's Cave Nature Center & Preserve <i>¼ miles North of Burlington off Irish Ridge Road</i> 319-753-8260	184			X	X	X	X	X				X		
Thye Woods Wildlife Area <i>6 miles North of Burlington on 155 Street,</i> <i>West of Hwy 61</i> 319-753-8260										X				
Lower Augusta Skunk River Access <i>6 1/2 miles South of Burlington,</i> <i>West off Hwy 61</i> 319-753-8260	47	27	20	X			X	X	X	X				X
Hunt Woods <i>3 ½ miles SW of Burlington off Hwy 61</i> 319-753-8260	58						X	X				X		
Luckenbill Woods <i>4 miles east of Mediapolis, Mediapolis Blacktop</i> 319-753-8260	76				X							X		
4th Pumping Plant Recreational Park <i>15 miles North of Burlington, East off Hwy 99</i> 319-753-8260	17	24	16	X			X	X	X		X			X
Welter Recreation Park <i>6 ½ miles South of Burlington, West off Hwy 61</i> 319-753-8260	16	19		X			X	X	X	X				
Upper Augusta Skunk River Access <i>6 ½ miles South of Burlington, West off Hwy 61</i> 319-753-8260	16	18		X			X	X	X	X	X			
Chatauqua Park <i>1 ½ miles East of Mediapolis</i> 319-753-8260	10			X	X		X	X						
Hawkeye Dolbee Access <i>12 miles North of Burlington, East off Hwy 99</i> 319-753-8260	10						X		X	X	X			
Tama Beach <i>4 ¾ miles North of Burlington on Tama Road</i> 319-753-8260	3						X		X	X	X			
Casey Barrow Landing <i>5 ½ miles N of Burlington, East off Hwy 61</i> 319-753-8260	2						X	X	X	X	X			
Waters Roadside Park <i>¼ mile East of Danville on Hwy 34</i> 319-753-8260	2			X			X	X						
Sullivan Slough River Access <i>4 miles South of Burlington off Summer Street</i> 319-753-8260	1						X		X	X	X			
Edgewater Beach <i>4.5 miles North of Burlington on Tama Road</i> 319-753-8260	1						X		X					
Zion School Museum <i>6 miles North of Burlington, West off Hwy 61</i> 319-753-8260	1			X	X		X							

- Key**
-  Basketball
 -  Biking
 -  Disc golf
 -  Swimming
 -  Baseball/Softball
 -  Cross-country ski
 -  Horseshoes
 -  Tennis